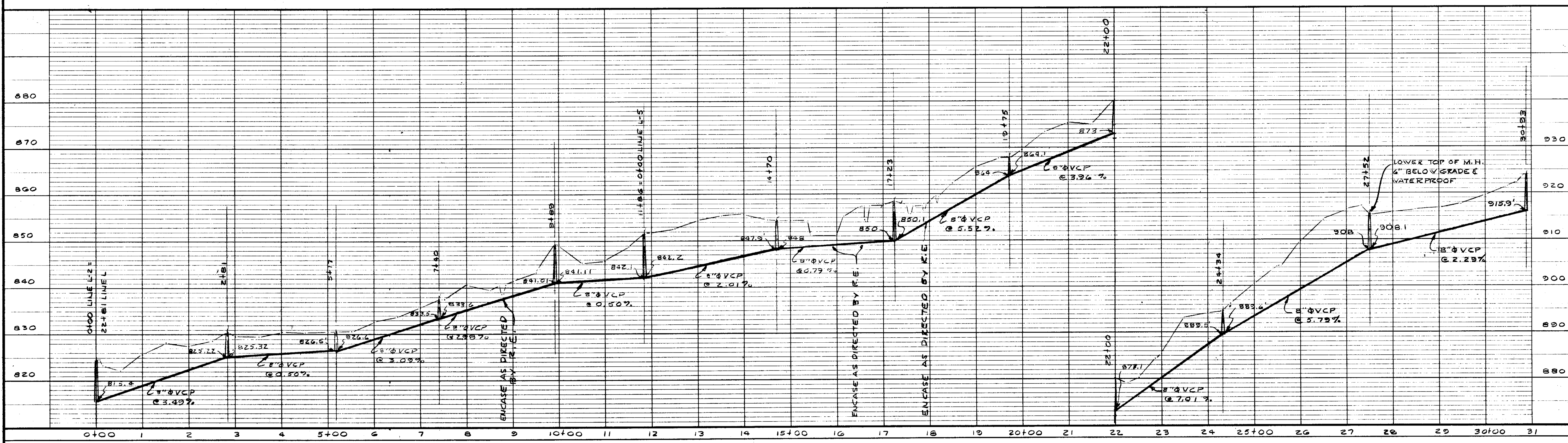
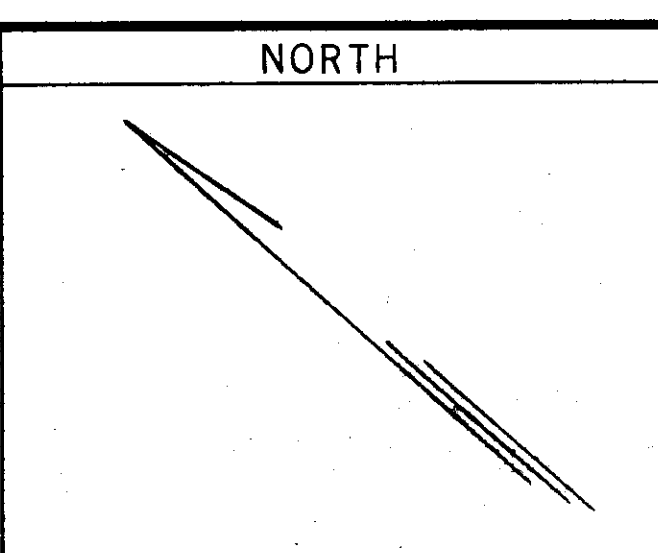


PLAN




PROFILE

REVISIONS		
NO.	DATE	DESCRIPTION
1	2-28-67	REMOVED DIVISION LINE



SCALE
 HORIZONTALLY
 1" = 100'
 VERTICALLY
 1" = 10'



PROJ. NO. WS-3-41-011 BOOK 4 V PAGE 116 LINE L-2

TOWN OF MAULDIN
 GREENVILLE COUNTY, S.C.
 LAUREL CREEK BASIN
 SANITARY SEWERS

PLAN AND PROFILE
 INTERCEPTOR SYSTEM

PIEDMONT
 ENGINEERS & ARCHITECTS
 420 PARK AVE., GREENVILLE, S.C.

SHEET NO. 13
 DWN R.L.C.
 CKD P.E.O.
 APPD
 JOB 20020
 DATE 4-24-67